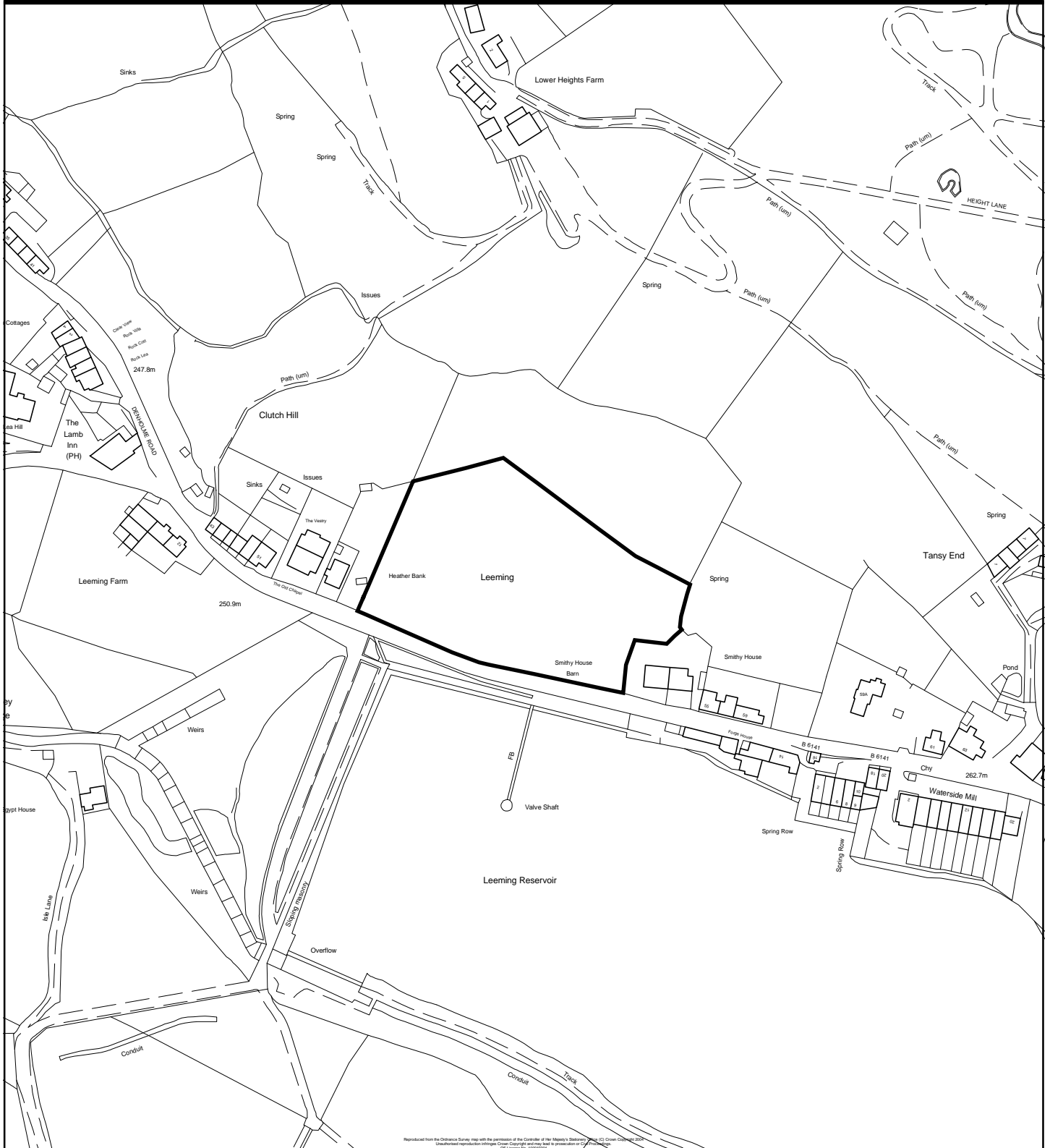




Replacement Unitary Development Plan for the Bradford District Post Inquiry Modifications



Reproduced from the Ordnance Survey map with the permission of the Controller of Her Majesty's Stationery Office. Crown Copyright 2005. Unauthorised reproduction infringes Crown Copyright and may lead to prosecution or civil proceedings.

Mod. reference MOD/K/UR/3	Scale. 1:2,500	Key.  Delete safeguarded land and designate as Village Greenspace under policy OS7.14
Site reference K/UR5.13	Site Area. 0.98 Ha	
Address Denholme Road, Oxenhope.	OS Grid Ref. SE 0334	
 NORTH		© Crown copyright. All rights reserved. City of Bradford Metropolitan District Council 100019304